REIMAGINE HOWARD AVENUE

CORRIDOR IMPROVEMENTS

MARCH 2018

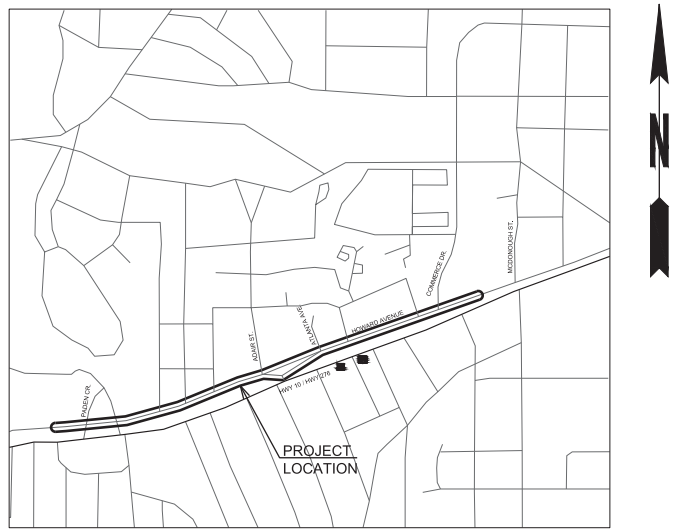

VICINITY MAP
SCALE: 1" = 1,000'

DRAWING INDEX

SHEET	CONTENT
1	TITLE SHEET
2-3	TYPICAL SECTIONS
4-12	PLAN SHEETS
13	SPECIAL DETAILS
14-32	STANDARD DETAILS

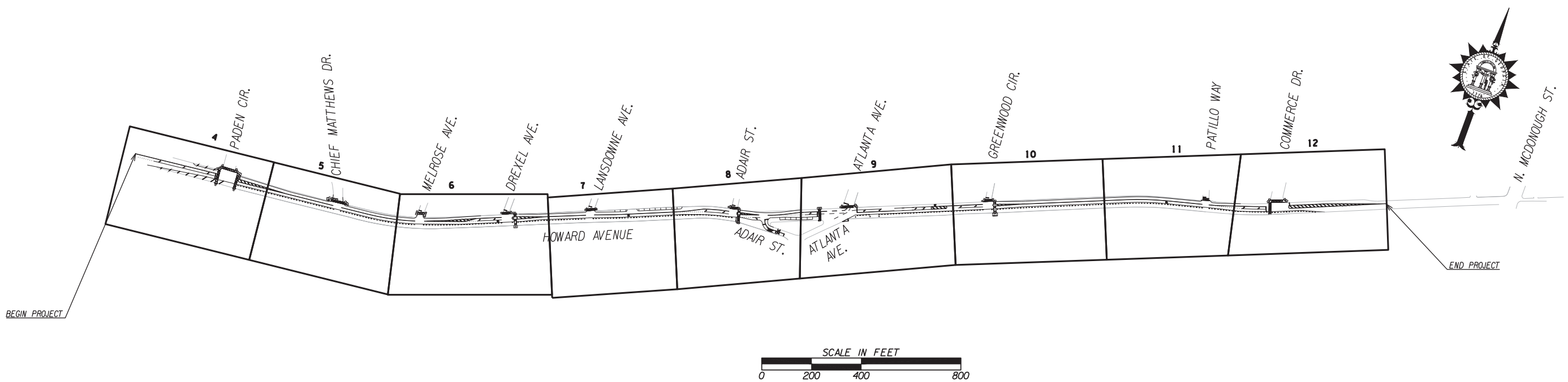

PROJECT OWNER

City of Decatur Public Works
David Junger, Michelle Hirose, Courtney Frisch
2635 Talley St
Decatur, GA 30030-0426
T: 404.377.5571

PROJECT CONSULTANTS

Alta Planning + Design, Inc.
Britt Storck, PLA
84 Peachtree St. NW
Suite 600A
Atlanta, GA 30303
T: 919.484.8448

GENERAL NOTES

ALL WORK TO BE DONE IN ACCORDANCE WITH THE DEPARTMENT OF TRANSPORTATION OF GEORGIA STANDARD SPECIFICATIONS FOR THE CONSTRUCTION OF ROADS AND BRIDGES, CURRENT EDITION, AND SUPPLEMENTS THERETO, AS APPROVED BY THE FEDERAL HIGHWAY ADMINISTRATION.

DESIGNED:	CC
REVIEWED:	MSR
DRAWN:	JLC
00-2017-160 PROJECT NO.	3/9/18 DATE
AS NOTED SCALE	00-2017-160_COV FILE

REVISIONS

NO	DATE	ITEM

alta PLANNING + DESIGN
www.altaplanning.com

84 Peachtree St. NW
Suite 600A
Atlanta, GA 30303
p:678.601.6061

Reimagine Howard Avenue Corridor Improvements
Decatur, Georgia

TITLE SHEET

SHEET NO.
1 OF 32

C:\BOX SYNC\ALTA SERVER\PROJECTS\2017\00-2017-160 REIMAGINE HOWARD AVENUE\CAD\00-2017-160_COV.DWG

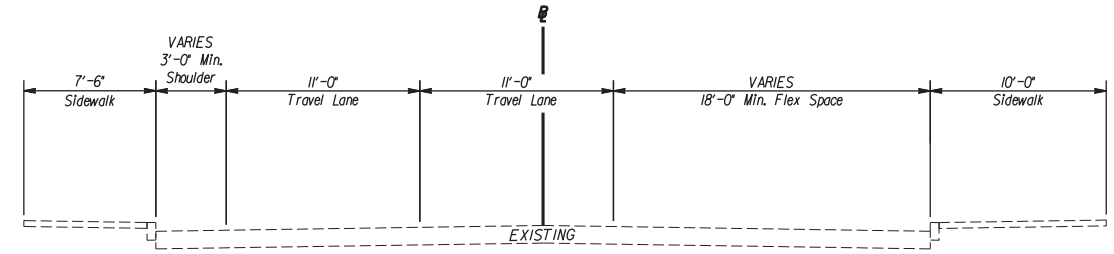

EAST OF PADEN CIRCLE
TO MELROSE AVENUE

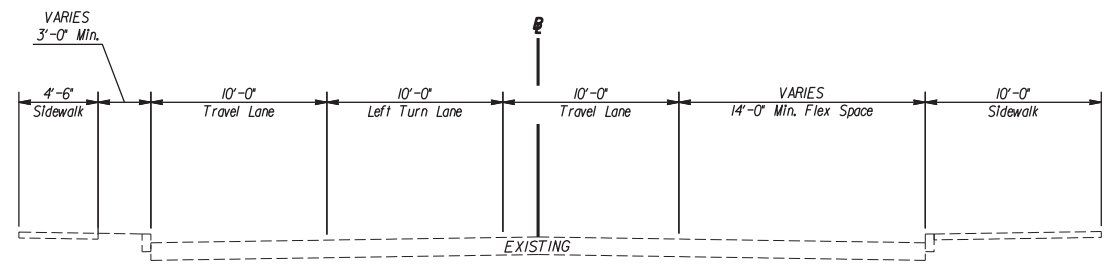

EAST OF MELROSE AVENUE
TO DREXEL AVENUE

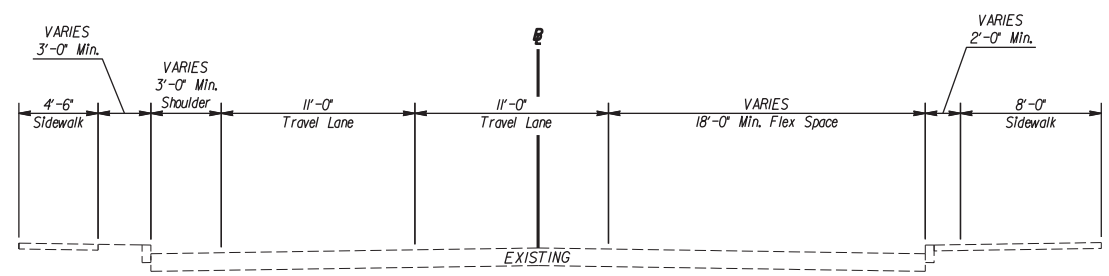

EAST OF DREXEL AVENUE
TO LANSDOWNE AVENUE

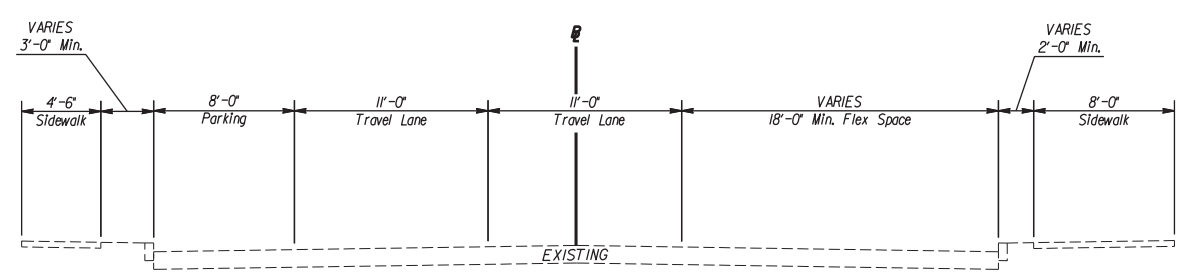

LANSDOWNE AVENUE
TO EAST OF ADAIR STREET

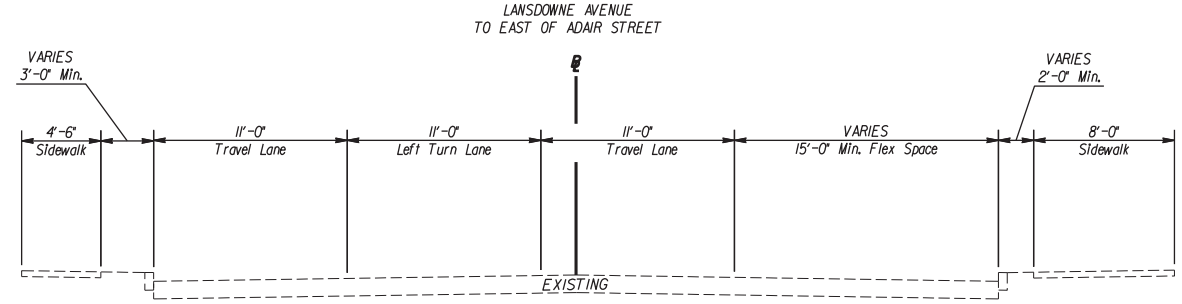

EAST OF ADAIR STREET
TO ADAIR STREET

DESIGNED:	NKB
REVIEWED:	MSR
DRAWN:	NKB
00-2017-160 PROJECT NO.	3/9/18 DATE
N.T.S. SCALE	00-2017-160_TYP FILE

REVISIONS

NO	DATE	ITEM

alta PLANNING + DESIGN
www.altaplanning.com

84 Peachtree St. NW
Suite 600A
Atlanta, GA 30303
p:678.601.6061

Reimagine Howard Avenue Corridor Improvements

Decatur, Georgia

TYPICAL SECTIONS

SHEET NO.

2 OF 32

C:\BOX SYNC\ALTA SERVER\PROJECTS\2017\00-2017-160 REIMAGINE HOWARD AVENUE\CAD\00-2017-160_TYP.DWG

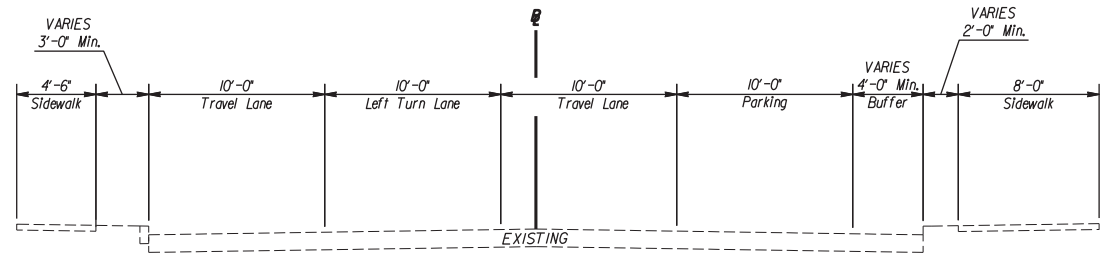

ADAIR STREET
TO ATLANTA AVENUE

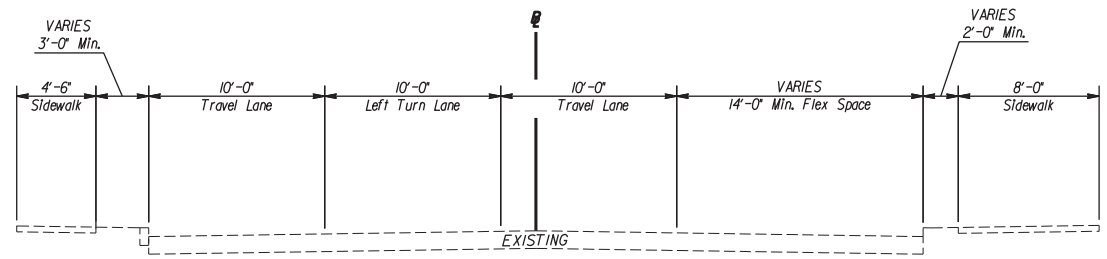

ATLANTA AVENUE TO
GREENWOOD CIRCLE

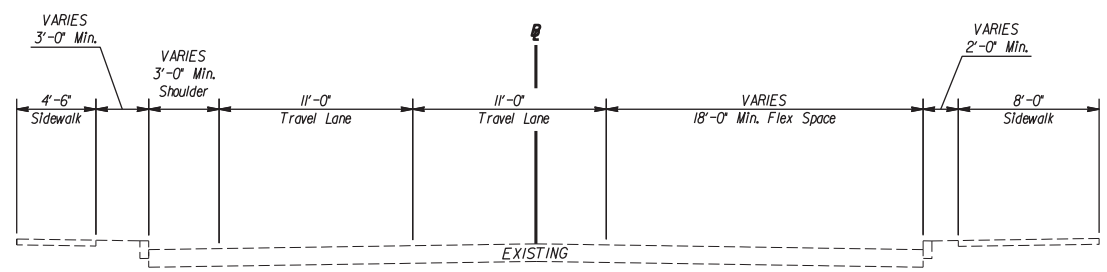

EAST OF GREENWOOD CIRCLE
TO PATILLO WAY

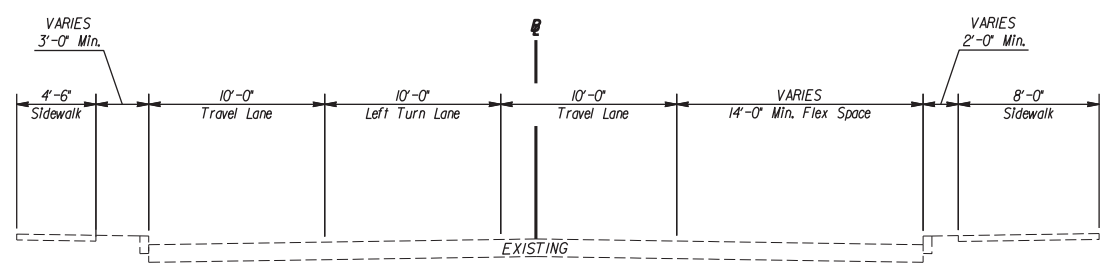

PATILLO WAY
TO COMMERCE DRIVE

DESIGNED:	NKB	
REVIEWED:	MSR	
DRAWN:	NKB	
00-2017-160	3/9/18	
PROJECT NO.	DATE	
N.T.S.	00-2017-160_TYP	
SCALE	FILE	

REVISIONS

NO	DATE	ITEM

alta
PLANNING + DESIGN
www.altaplanning.com

84 Peachtree St. NW
Suite 600A
Atlanta, GA 30303
p:678.601.6061

Reimagine Howard Avenue Corridor Improvements

Decatur, Georgia

TYPICAL SECTIONS

SHEET NO.

C:\BOX SYNC\ALTA SERVER\PROJECTS\2017\00-2017-160 REIMAGINE HOWARD AVENUE\CAD\00-2017-160_TYP.DWG

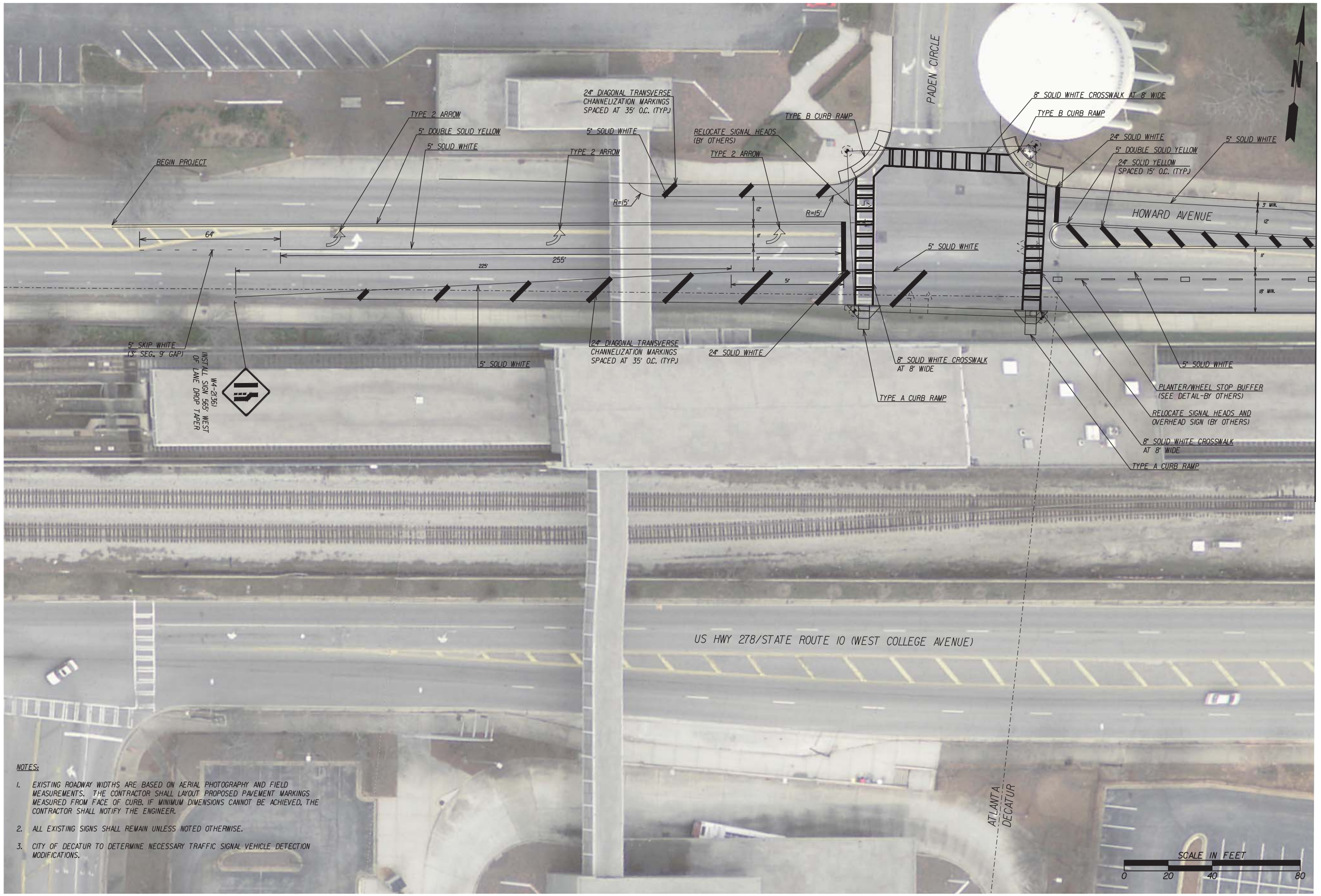

NOTES:

1. EXISTING ROADWAY WIDTHS ARE BASED ON AERIAL PHOTOGRAPHY AND FIELD MEASUREMENTS. THE CONTRACTOR SHALL LAYOUT PROPOSED PAVEMENT MARKINGS MEASURED FROM FACE OF CURB. IF MINIMUM DIMENSIONS CANNOT BE ACHIEVED, THE CONTRACTOR SHALL NOTIFY THE ENGINEER.
2. ALL EXISTING SIGNS SHALL REMAIN UNLESS NOTED OTHERWISE.
3. CITY OF DECATUR TO DETERMINE NECESSARY TRAFFIC SIGNAL VEHICLE DETECTION MODIFICATIONS.

DESIGNED:	CC
REVIEWED:	MSR
DRAWN:	JLC
00-2017-160 PROJECT NO.	3/9/18 DATE
1" = 20' SCALE	00-2017-160_hpn.dwg FILE

REVISIONS

NO	DATE	ITEM

alta PLANNING + DESIGN
www.altaplanning.com

84 Peachtree St. NW
Suite 600A
Atlanta, GA 30303
p:678.601.6061

Reimagine Howard Avenue Corridor Improvements

Decatur, Georgia

PLAN SHEET

SHEET NO. 4 OF 32

C:\BOX SYNC\ALTA SERVER\PROJECTS\2017\00-2017-160 REIMAGINE HOWARD AVENUE\CAD\00-2017-160_HPN.DWG



NOTES:

1. EXISTING ROADWAY WIDTHS ARE BASED ON AERIAL PHOTOGRAPHY AND FIELD MEASUREMENTS. THE CONTRACTOR SHALL LAYOUT PROPOSED PAVEMENT MARKINGS MEASURED FROM FACE OF CURB. IF MINIMUM DIMENSIONS CANNOT BE ACHIEVED, THE CONTRACTOR SHALL NOTIFY THE ENGINEER.
2. ALL EXISTING SIGNS SHALL REMAIN UNLESS NOTED OTHERWISE.

DESIGNED:	CC
REVIEWED:	MSR
DRAWN:	JLC
00-2017-160 PROJECT NO.	3/9/18 DATE
1" = 20' SCALE	00-2017-160_hpn.dwg FILE

REVISIONS

NO	DATE	ITEM

alta PLANNING + DESIGN
www.altaplanning.com

84 Peachtree St. NW
Suite 600A
Atlanta, GA 30303
p:678.601.6061

Reimagine Howard Avenue Corridor Improvements

Decatur, Georgia

PLAN SHEET

SHEET NO.

5 OF 32

C:\BOX SYNC\ALTA SERVER\PROJECTS\2017\00-2017-160 REIMAGINE HOWARD AVENUE\CAD\00-2017-160_HPN.DWG



DESIGNED:	CC	REVISIONS	
REVIEWED:	MSR	NO DATE	ITEM
DRAWN:	JLC		
00-2017-160	3/9/18		
PROJECT NO.	DATE		
1" = 20'	00-2017-160_hpn.dwg		
SCALE	FILE		

alta PLANNING + DESIGN
www.altaplanning.com

84 Peachtree St. NW
Suite 600A
Atlanta, GA 30303
p:678.601.6061

Reimagine Howard Avenue Corridor Improvements

Decatur, Georgia

PLAN SHEET

SHEET NO.

6 OF 32

C:\BOX SYNC\ALTA SERVER\PROJECTS\2017\00-2017-160 REIMAGINE HOWARD AVENUE\CAD\00-2017-160_HPN.DWG

NOTES:

1. EXISTING ROADWAY WIDTHS ARE BASED ON AERIAL PHOTOGRAPHY AND FIELD MEASUREMENTS. THE CONTRACTOR SHALL LAYOUT PROPOSED PAVEMENT MARKINGS MEASURED FROM FACE OF CURB. IF MINIMUM DIMENSIONS CANNOT BE ACHIEVED, THE CONTRACTOR SHALL NOTIFY THE ENGINEER.
2. ALL EXISTING SIGNS SHALL REMAIN UNLESS NOTED OTHERWISE.

DESIGNED:	CC
REVIEWED:	MSR
DRAWN:	JLC
00-2017-160 PROJECT NO.	3/9/18 DATE
1" = 20' SCALE	00-2017-160_hpn.dwg FILE

REVISIONS

NO	DATE	ITEM

alta PLANNING + DESIGN
www.altaplanning.com

84 Peachtree St. NW
Suite 600A
Atlanta, GA 30303
p:678.601.6061

Reimagine Howard Avenue Corridor Improvements

Decatur, Georgia

PLAN SHEET

SHEET NO. 7 OF 32

C:\BOX SYNC\ALTA SERVER\PROJECTS\2017\00-2017-160 REIMAGINE HOWARD AVENUE\CAD\00-2017-160_HPN.DWG



NOTES:

1. EXISTING ROADWAY WIDTHS ARE BASED ON AERIAL PHOTOGRAPHY AND FIELD MEASUREMENTS. THE CONTRACTOR SHALL LAYOUT PROPOSED PAVEMENT MARKINGS MEASURED FROM FACE OF CURB. IF MINIMUM DIMENSIONS CANNOT BE ACHIEVED, THE CONTRACTOR SHALL NOTIFY THE ENGINEER.
2. ALL EXISTING SIGNS SHALL REMAIN UNLESS NOTED OTHERWISE.

DESIGNED:	CC
REVIEWED:	MSR
DRAWN:	JLC
00-2017-160 PROJECT NO.	3/9/18 DATE
1" = 20' SCALE	00-2017-160_hpn.dwg FILE

REVISIONS

NO	DATE	ITEM

alta PLANNING + DESIGN
www.altaplanning.com

84 Peachtree St. NW
Suite 600A
Atlanta, GA 30303
p:678.601.6061

Reimagine Howard Avenue Corridor Improvements

Decatur, Georgia

PLAN SHEET

SHEET NO. 8 OF 32

C:\BOX SYNC\ALTA SERVER\PROJECTS\2017\00-2017-160 REIMAGINE HOWARD AVENUE\CAD\00-2017-160_HPN.DWG

NOTES:

1. EXISTING ROADWAY WIDTHS ARE BASED ON AERIAL PHOTOGRAPHY AND FIELD MEASUREMENTS. THE CONTRACTOR SHALL LAYOUT PROPOSED PAVEMENT MARKINGS MEASURED FROM FACE OF CURB. IF MINIMUM DIMENSIONS CANNOT BE ACHIEVED, THE CONTRACTOR SHALL NOTIFY THE ENGINEER.
2. ALL EXISTING SIGNS SHALL REMAIN UNLESS NOTED OTHERWISE.
3. THE CONTRACTOR SHALL COORDINATE WITH THE CITY OF DECATUR ON NEW PHASING, TIMINGS, VEHICLE/PEDESTRIAN CLEARANCE INTERVALS, AND ANY OTHER SIGNAL MODIFICATION NOT SHOWN ON THIS PLAN.

DESIGNED:	CC
REVIEWED:	MSR
DRAWN:	JLC
00-2017-160 PROJECT NO.	3/9/18 DATE
1" = 20' SCALE	00-2017-160_hpn.dwg FILE

REVISIONS

NO	DATE	ITEM

alta PLANNING + DESIGN
www.altaplanning.com

84 Peachtree St. NW
Suite 600A
Atlanta, GA 30303
p:678.601.6061

Reimagine Howard Avenue Corridor Improvements

Decatur, Georgia

PLAN SHEET

SHEET NO.

9 OF 32

C:\BOX SYNC\ALTA SERVER\PROJECTS\2017\00-2017-160 REIMAGINE HOWARD AVENUE\CAD\00-2017-160_HPN.DWG

NOTES:

1. EXISTING ROADWAY WIDTHS ARE BASED ON AERIAL PHOTOGRAPHY AND FIELD MEASUREMENTS. THE CONTRACTOR SHALL LAYOUT PROPOSED PAVEMENT MARKINGS MEASURED FROM FACE OF CURB. IF MINIMUM DIMENSIONS CANNOT BE ACHIEVED, THE CONTRACTOR SHALL NOTIFY THE ENGINEER.
2. ALL EXISTING SIGNS SHALL REMAIN UNLESS NOTED OTHERWISE.

DESIGNED:	CC
REVIEWED:	MSR
DRAWN:	JLC
00-2017-160 PROJECT NO.	3/9/18 DATE
1" = 20' SCALE	00-2017-160_hpn.dwg FILE

REVISIONS

NO	DATE	ITEM

alta PLANNING + DESIGN
www.altaplanning.com

84 Peachtree St. NW
Suite 600A
Atlanta, GA 30303
p:678.601.6061

Reimagine Howard Avenue Corridor Improvements

Decatur, Georgia

PLAN SHEET

SHEET NO.

C:\BOX SYNC\ALTA SERVER\PROJECTS\2017\00-2017-160 REIMAGINE HOWARD AVENUE\CAD\00-2017-160_HPN.DWG

NOTES:

1. EXISTING ROADWAY WIDTHS ARE BASED ON AERIAL PHOTOGRAPHY AND FIELD MEASUREMENTS. THE CONTRACTOR SHALL LAYOUT PROPOSED PAVEMENT MARKINGS MEASURED FROM FACE OF CURB. IF MINIMUM DIMENSIONS CANNOT BE ACHIEVED, THE CONTRACTOR SHALL NOTIFY THE ENGINEER.
2. ALL EXISTING SIGNS SHALL REMAIN UNLESS NOTED OTHERWISE.

DESIGNED:	CC
REVIEWED:	MSR
DRAWN:	JLC
00-2017-160 PROJECT NO.	3/9/18 DATE
1" = 20' SCALE	00-2017-160_hpn.dwg FILE

REVISIONS

NO	DATE	ITEM

alta PLANNING + DESIGN
www.altaplanning.com

84 Peachtree St. NW
Suite 600A
Atlanta, GA 30303
p:678.601.6061

Reimagine Howard Avenue Corridor Improvements

Decatur, Georgia

PLAN SHEET

SHEET NO. 11 OF 32

C:\BOX SYNC\ALTA SERVER\PROJECTS\2017\00-2017-160 REIMAGINE HOWARD AVENUE\CAD\00-2017-160_HPN.DWG

NOTES:

1. EXISTING ROADWAY WIDTHS ARE BASED ON AERIAL PHOTOGRAPHY AND FIELD MEASUREMENTS. THE CONTRACTOR SHALL LAYOUT PROPOSED PAVEMENT MARKINGS MEASURED FROM FACE OF CURB. IF MINIMUM DIMENSIONS CANNOT BE ACHIEVED, THE CONTRACTOR SHALL NOTIFY THE ENGINEER.
2. ALL EXISTING SIGNS SHALL REMAIN UNLESS NOTED OTHERWISE.
3. CITY OF DECATUR TO DETERMINE NECESSARY TRAFFIC SIGNAL VEHICLE DETECTION MODIFICATIONS.

DESIGNED:	CC
REVIEWED:	MSR
DRAWN:	JLC
00-2017-160 PROJECT NO.	3/9/18 DATE
1" = 20' SCALE	00-2017-160_hpn.dwg FILE

REVISIONS

NO	DATE	ITEM

alta PLANNING + DESIGN
www.altaplanning.com

84 Peachtree St. NW
Suite 600A
Atlanta, GA 30303
p:678.601.6061

Reimagine Howard Avenue Corridor Improvements

Decatur, Georgia

PLAN SHEET

SHEET NO. 12 OF 32

C:\BOX SYNC\ALTA SERVER\PROJECTS\2017\00-2017-160 REIMAGINE HOWARD AVENUE\CAD\00-2017-160_HPN.DWG

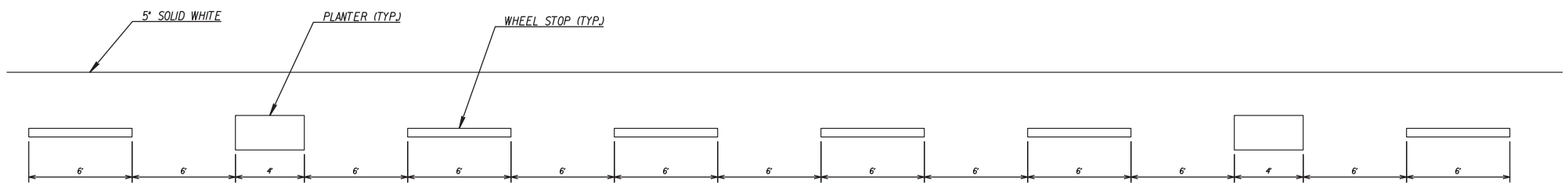

PLANTER/WHEEL STOP BUFFER DETAIL (BY OTHERS)

DESIGNED:	NMS
REVIEWED:	MSR
DRAWN:	NMS
00-2017-160 PROJECT NO.	3/9/18 DATE
N.T.S. SCALE	00-2017-160_DET01 FILE

REVISIONS

NO	DATE	ITEM

alta PLANNING + DESIGN
www.altaplanning.com

84 Peachtree St. NW
Suite 600A
Atlanta, GA 30303
p:678.601.6061

Reimagine Howard Avenue Corridor Improvements

Decatur, Georgia

SPECIAL DETAILS

SHEET NO.

C:\BOX SYNC\ALTA SERVER\PROJECTS\2017\00-2017-160 REIMAGINE HOWARD AVENUE\CAD\00-2017-160_DET01.DWG